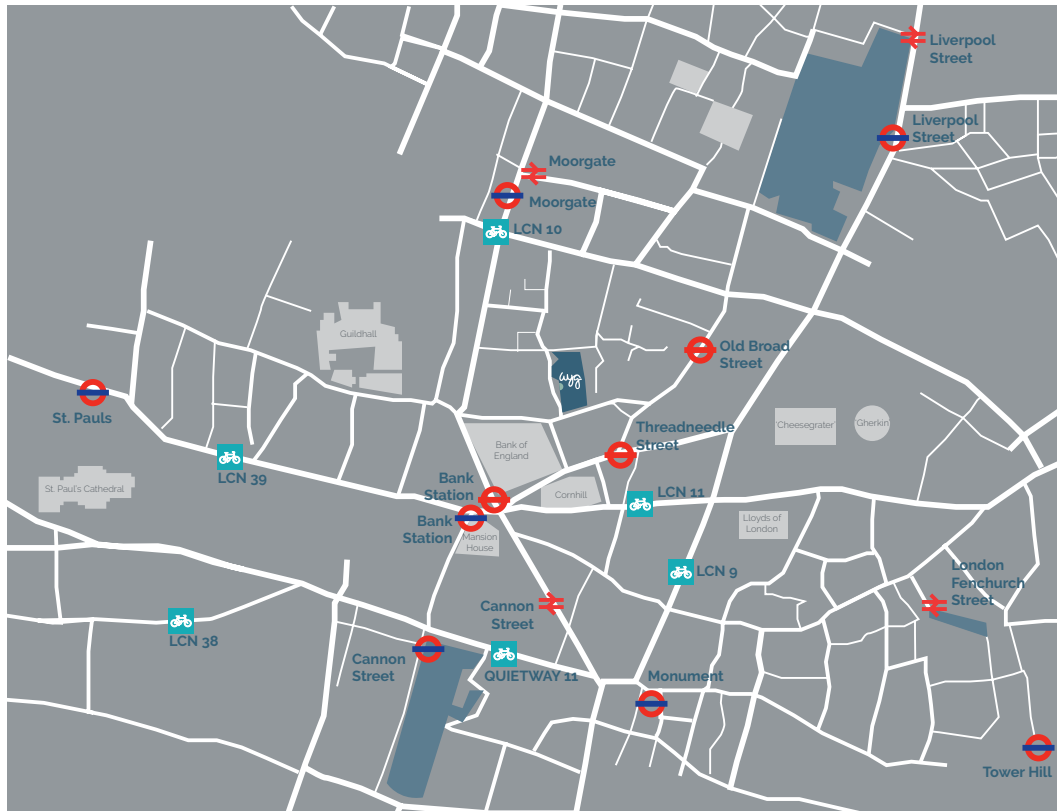








Air Quality Travel Routes







Our London office is located on the 11th Floor of One Angel Court, EC2R 7HJ which is in the Bank area of London.



Underground

- Bank Station** – 3mins/300m 
- Monument Station** – 7 mins/550m 
- Liverpool Street** – 7 mins/550m 
- Moorgate** – 8 mins/600m 

Additional nearby LU Stations

- Cannon Street** – 8 mins / 650m 
- Mansion House** – 9 min / 700m 
- St Paul's** – 11 min/900m 
- Aldgate** – 14 min/1,100m 
- Tower Hill** – 16 min/1,300 m 
- Aldgate East** – 17 min/1,400 m 

National Rail

- Liverpool Street Station** – 7 mins/550m
- Moorgate** – 8 mins/600m
- Cannon Street** – 8 mins/650m
- London Fenchurch Street** – 13 min/1,000

London Buses

- Bank Station Princes Street** – 3 min/280-300m
(Stops A and B): 21, 43, 76 and 141
- Threadneedle Street** – 3 min/220m
(Stop LJ): 11, 133, N11, N133 and N551
- Old Broad Street** – 3 min/250m
(Stop LK): 8, 26, 242, N8 and N26

Cycle Routes

- LCN 10** – 2 min/200m
Along Moorgate/Princes Street/King William Street
- LCN 11** – 4 mins/300m
Along Cornhill
- LCN 9** – 4 min/350m
Along Gracechurch Street/Bishopsgate
- Quietway 11** – 5 min/400m
Along Queen Street/ King Street
- LCN 38** – 7 min/500m
Along Queen Victoria Street
- LCN 39** – 7 min/450m
Along Cheapside